
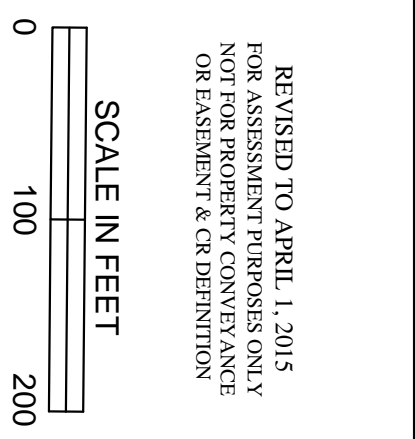


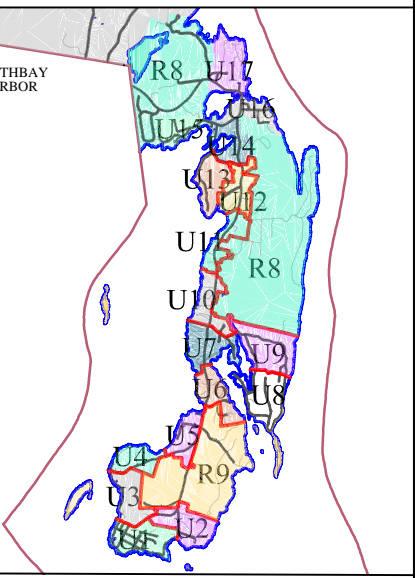
PROPERTY MAP
BOOTHBAY
MAINE



ADJOINING MAP NO.	17	EASTMENT
PARCEL NUMBER	1-28	DIRECTIONS
STREET ADDRESS NO.	233	RIGHT OF WAY
LOT DIMENSION (FEET)	244.78	WETLAND
COMMON OWNERSHIP DEVELOPMENT NUMBER	10	WATER BODY



REVISED TO APRIL 1, 2015
FOR REASSESSMENT PURPOSES ONLY
BY THE MAINE DEPARTMENT OF REVENUE
AND TAXATION IN CONJUNCTION
WITH THE MAINE DEPARTMENT OF LAND
USE AND PHYSICAL PLANNING



U-8

