

ANDOVER NORTH SURPLUS

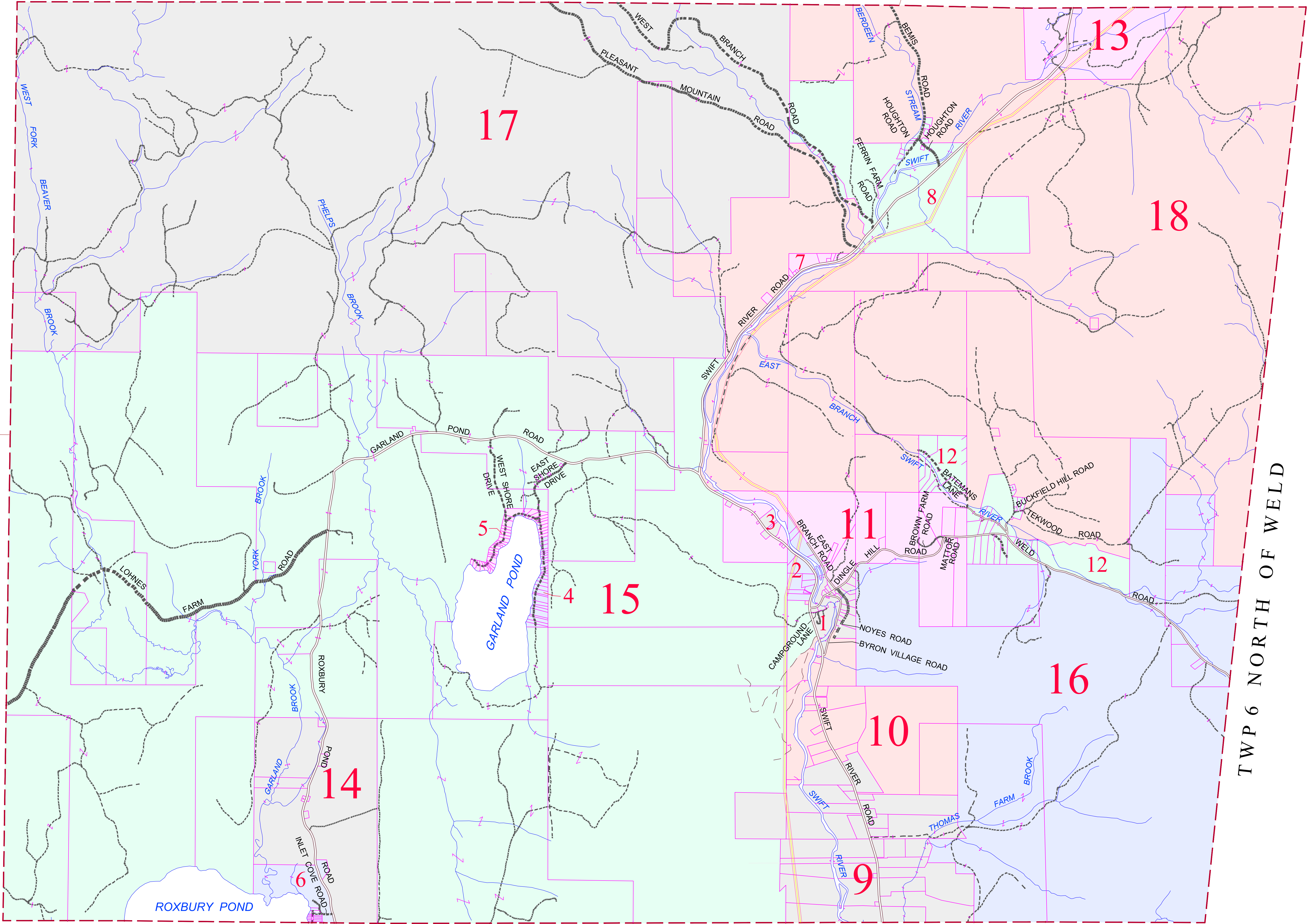
ANDOVER

TOWNSHIP D


TOWNSHIP E

ROXBURY

TWP 6 NORTH OF WELD

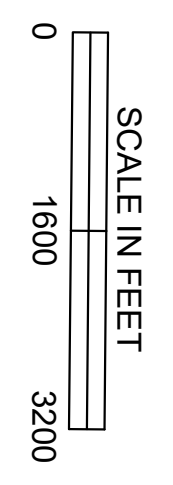


PROPERTY MAP
BYRON
 MAINE



LEGEND

ABUTTING MAP NO.	R11	LOT DIMENSION	—
PARCEL NUMBER	74	PROPERTY HOOKS	—
SUBDIVISION LOT NO.	79	RIGHT OF WAY	—
STREET ADDRESS NO.	79	EMBLEMENT	—



John E. O'Donnell & Associates
 632 Bald Hill Road
 New Gloucester, Maine 04260
 (207) 926-4044
 john@jeodonnell.com
 www.jeodonnell.com

Index