

Newry

MAP 07

MAP 08


MAP 05

MAP 01


MAP 02



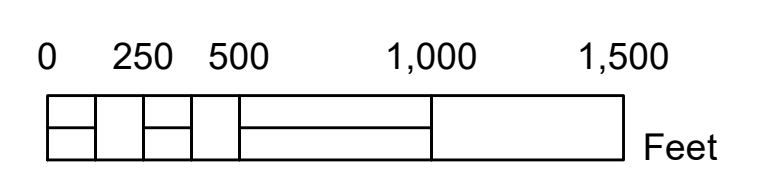
For assessment purposes only, not for property conveyances. The Town of Andover and John E. O'Donnell & Associates assume no legal responsibility for the information contained herein.



PROPERTY MAP
TOWN OF ANDOVER, MAINE
 APRIL 1, 2020



UPDATES
 JEODONNELL 2019 +
 SEBAGO TECHNICS 2015 to 2017 UPDATES
 SEBAGO TECHNICS 2014 UPDATES AND CONVERSION
 JAMES W. SEWALL 1977 ORIGINAL TAX MAPS



MAP04