
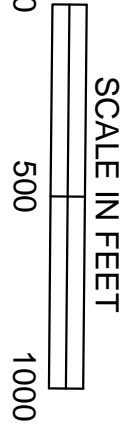


PROPERTY MAP BOOTHBAY MAINE

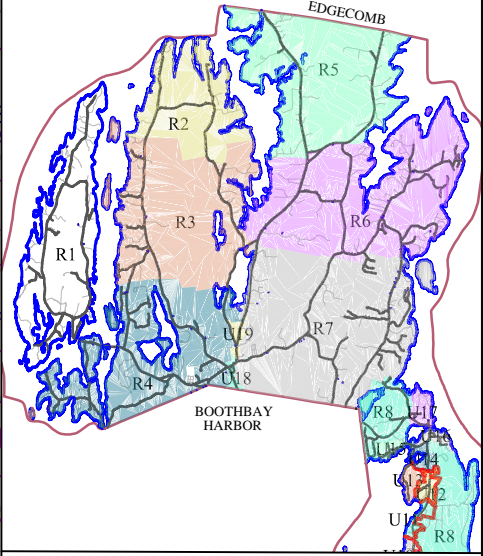


LEGEND	
ADJUTANT MAP NO.	17
PARCEL NUMBER	1-28
STREET ADDRESS NO.	233
LOT DIMENSION (FEET)	244/78
COMMON OWNERSHIP DEVELOPMENT NUMBER	10
ESTABLISHMENT	—
DRIVEWAY	—
ROOF OR YAW	—
WETLAND DISTRICT	—
WATER BODY	—
STREAM	—

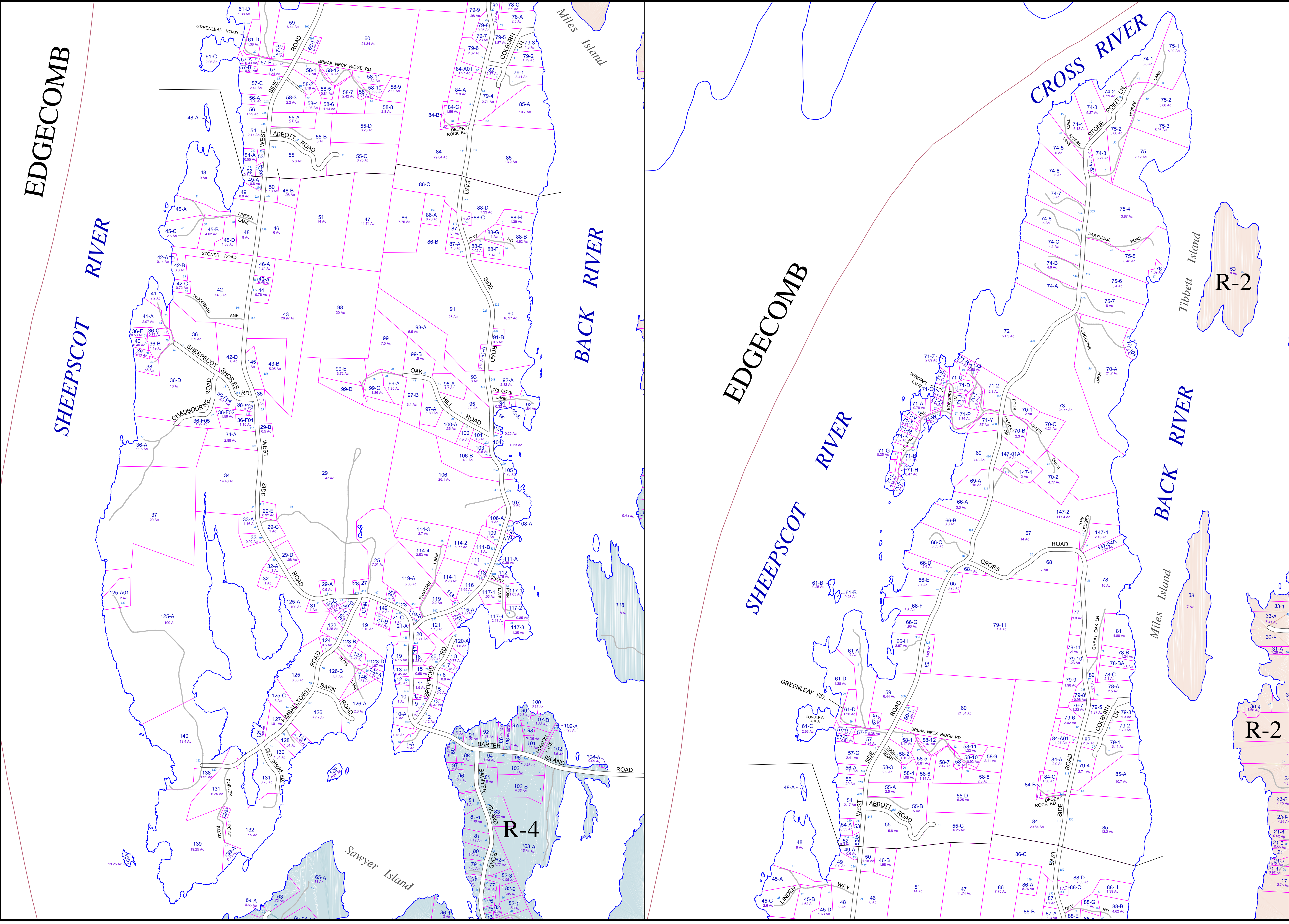


REVISÉ TO APRIL 1, 2015
FOR ASSESSMENT PURPOSES ONLY
NOT FOR CONSTRUCTION OR EASEMENT & CREATION

John E. O'Donnell & Associates
632 Bald Hill Road
New Gloucester, Maine 04260
www.jeodonnell.com



R-1



EDGECOMB

SHEEPSCOT RIVER

BACK RIVER

EDGECOMB RIVER

SHEEPSCOT RIVER

CROSS RIVER

BACK RIVER

R-2

R-4

R-2

R-2

R-1