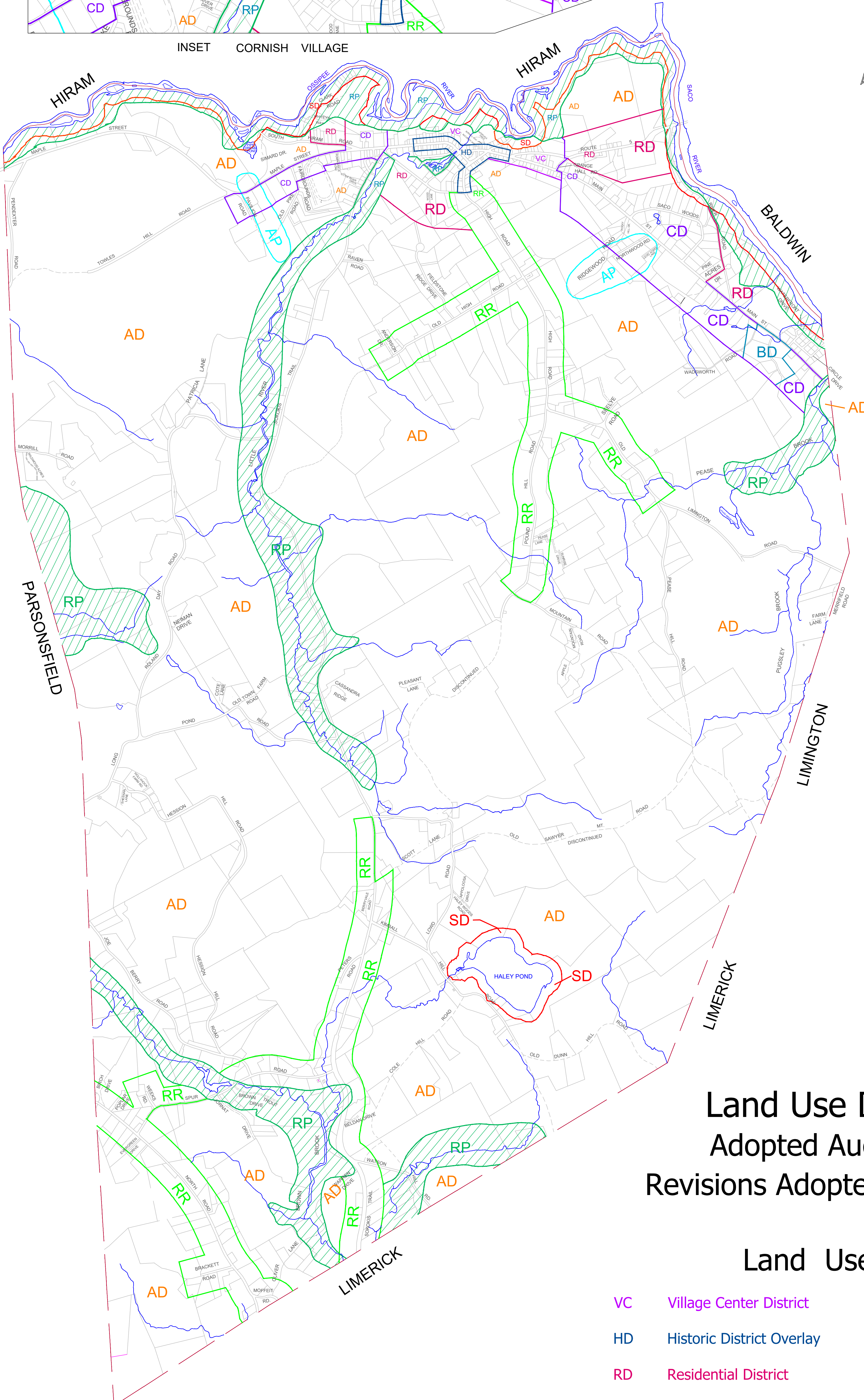
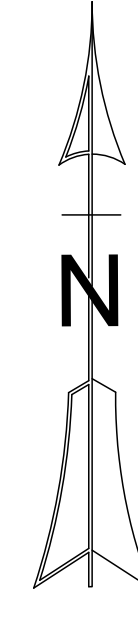



INSET CORNISH VILLAGE



This Land Use District Map was adopted and amended by a Town meeting in Cornish on the date so indicated on this map
 This is a true and attested copy of the map

Town Clerk

Chairman Planning Board



Town Seal

Land Use District Map
 Adopted August 12, 1993
 Revisions Adopted March 16, 2015

Land Use Districts

- | | | | |
|----|----------------------------|----|------------------------------|
| VC | Village Center District | AD | Agricultural District |
| HD | Historic District Overlay | RP | Resource Protection District |
| RD | Residential District | SD | Shoreland District |
| CD | Commercial District | AP | Aquifer Protection Overlay |
| RR | Rural Residential District | BD | Business Park District |

CORNISH
 MAINE

